



REGISTRY OF LAWS AND OFFICIAL RECORDS

Re: Amendment to the Maa-nulth First Nations Final Agreement

Deposit of Official Record in the Registry of Laws and Official Records in accordance with 1.14.13 of Chapter I General Provisions of the Maa-nulth First Nations Final Agreement and section 2.19(b)(iv) of the Government Act.


TNO 3/2019

BACKGROUND:

- A. The Maa-nulth First Nations Final Agreement (“Maa-nulth Treaty”) has been amended in accordance with 1.14.0 of Chapter I General Provisions of the Maa-nulth Treaty.
- B. In accordance with 1.14.13 of Chapter I General Provisions of the Maa-nulth Treaty, amendments to the Maa-nulth Treaty must be deposited in the Toquaht Nation Registry of Laws and Official Records.

NOW THEREFORE:

- 1) Under the authority of section 2.19(b)(iv) of the Government Act, the law clerk hereby deposits the following attached notice of amendment to the Maa-nulth Treaty in the Registry of Laws and Official Records:
 - a) The addition of PID 030-104-203, District Lot 2239, Clayoquot District, British Columbia, to the treaty lands of Uchucklesaht Tribe and deemed amendment to Appendix B-4, Part 2(a) Plan 6 of the Maa-nulth Treaty.
- 2) The above amendment was effective on November 15, 2018.



**MAA-NULTH FIRST NATIONS FINAL AGREEMENT
1.14.11 NOTICE**

TO:

Huu-ay-aht First Nations
Attention: Chief Councillor
Box 70
Bamfield, British Columbia VOR 1B0
Fax: (250) 728-1222

Toquaht Nation
Attention: Tyee Ha'wilth
Box 759 – 1971 Peninsula Road
Ucluelet, British Columbia VOR 3A0
Fax: (250) 729-4403

Ka:'yu:'k't'h'/Che:k'tles7et'h' First Nations
Attention: Legislative Chief
General Delivery
Kyuquot, BC VOP 1J0
Fax: (250) 332-5210

Ucluelet First Nation
Attention: President
Box 699
Ucluelet, BC VOR 3A0
Fax: (250) 726-7552

**From: Canada
British Columbia
Uchucklesaht Tribe**

In accordance with 1.14.11 of the Maa-nulth First Nations Final Agreement (the "Final Agreement"), notice is hereby given that as of November 15, 2018, legally described as District Lot 2239, Clayoquot District, Plan EPC1116 and owned by Uchucklesaht Tribe in fee simple, added as Maa-nulth First Nation Lands of Uchucklesaht Tribe and therefore, in accordance with 2.10.6 of the Final Agreement, Appendix B-4, Part 2(a), Plan 6 is deemed to be amended as shown on the attached Schedule A to this Notice.

In this Notice and unless otherwise indicated, capitalized words and expressions defined in the Final Agreement have the meanings given to them in the Final Agreement.

Dated the 4 day of ~~January~~, 2019.
February

Executed in the presence of:

) **HER MAJESTY THE QUEEN IN RIGHT OF CANADA**
) **as represented by the Minister of Indigenous**
) **and Northern Affairs or duly authorized signatory**
)
)
)
)
)



As to the authorized signature for
Her Majesty the Queen in right of Canada



Per: duly Authorized Signatory
Print Name: B. Pattee

Executed in the presence of:

) HER MAJESTY THE QUEEN IN RIGHT OF THE
) PROVINCE OF BRITISH COLUMBIA as represented
) by the Minister of Aboriginal Relations and
) Reconciliation or duly authorized signatory

As to the authorized signature for
Her Majesty the Queen in right of the
Province of British Columbia

Per: duly Authorized Signatory
Print Name: Brendan McDowds

Executed in the presence of:

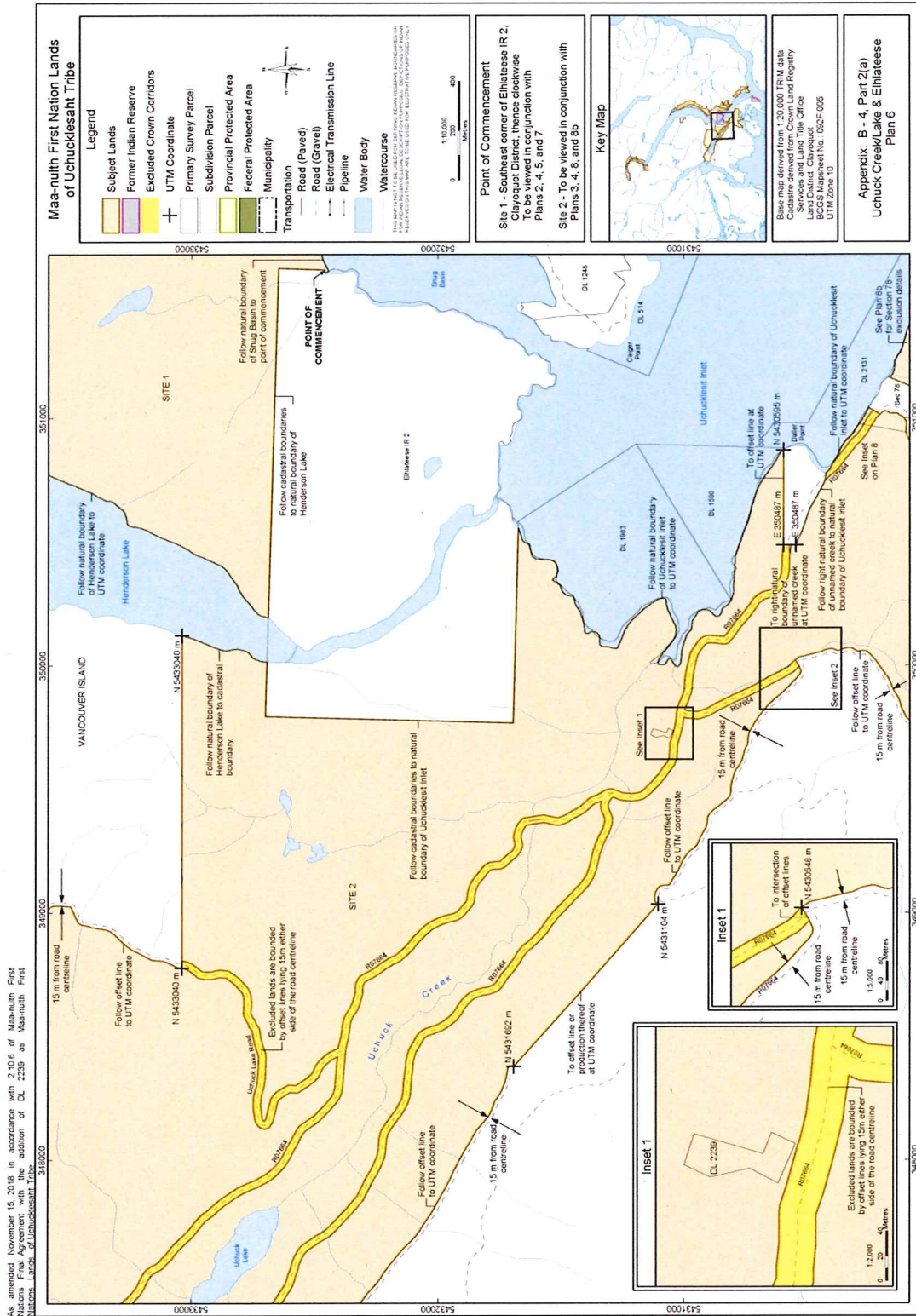
) Uchucklesaht Tribe as represented by the
) Uchucklesaht Tribe Government

As to the authorized signature for the
Uchucklesaht Tribe

Per: duly Authorized Signatory
Charlie Cootes, Chief Councillor, Uchucklesaht Tribe

R. BRENT LEHMANN
Barrister & Solicitor
RATCLIFF & COMPANY LLP
#500 - 221 West Esplanade
North Vancouver, B.C. V7M 3J3
(604) 988-5201

SCHEDULE A



As amended November 15, 2018 in accordance with 2.10.6 of Maa-nulth First Nations Final Agreement with the addition of DL 2239 as Maa-nulth First Nations Lands of Uchucklesaht Tribe.

Maa-nulth First Nation Lands of Uchucklesaht Tribe

Legend

- Subject Lands
- Former Indian Reserve
- Excluded Crown Corridors
- UTM Coordinate
- Primary Survey Parcel
- Subdivision Parcel
- Provincial Protected Area
- Federal Protected Area
- Municipality

Transportation

- Road (Paved)
- Road (Gravel)
- Electrical Transmission Line
- Pipeline

Water Body

- Watercourse

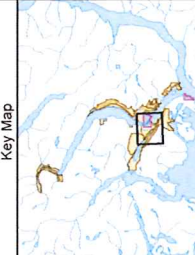
The Maa-nulth First Nation Lands of Uchucklesaht Tribe are located on Vancouver Island, British Columbia, Canada. The Maa-nulth First Nation Lands of Uchucklesaht Tribe are situated on the Uchucklesaht peninsula.

Scale: 0, 100, 200, 400 meters

Point of Commencement

Site 1 - Southeast corner of Elhiateese IR 2. Claynet District reference on clipboard. To be viewed in conjunction with Plans 2, 4, 5, and 7.

Site 2 - To be viewed in conjunction with Plans 3, 4, 8, and 8b.



Base map derived from 1:20,000 TRIM data
 Copyright: British Columbia Land Registry
 Services and Land Title Office
 Land District: Claycoquit
 BCOS Mapsheet No. 092F 005
 UTM Zone 10

Appendix B - 4, Part 2(a)
Uchuck Creek/Lake & Elhiateese
Plan 6